

[Introduction](#)

These Primary Care Network (PCN) Health and Wellbeing profiles are designed to give an overview of the population's health and wellbeing, service activity and the community assets within the local area at a PCN level. They do not provide an indication of outcomes and should be considered as providing the context within which services and programmes might be commissioned or delivered.

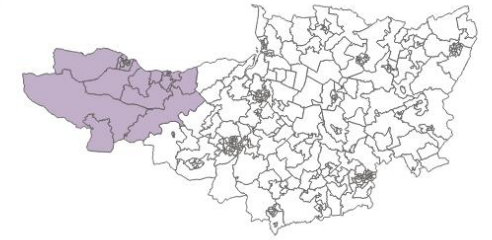
The document is intended to help PCNs identify priorities within their own area based on data and information about their own areas, registered patients and residents.

Where possible and appropriate the value for the selected PCN is shown with the Somerset overall value provided as a comparison.

These profiles will be reviewed on a regular basis to ensure they are as useful as possible. If you have any feedback about the profiles please contact PublicHealth@somerset.gov.uk

Somerset Primary Care Networks (PCNs)

MAP



WEST SOMERSET PCN

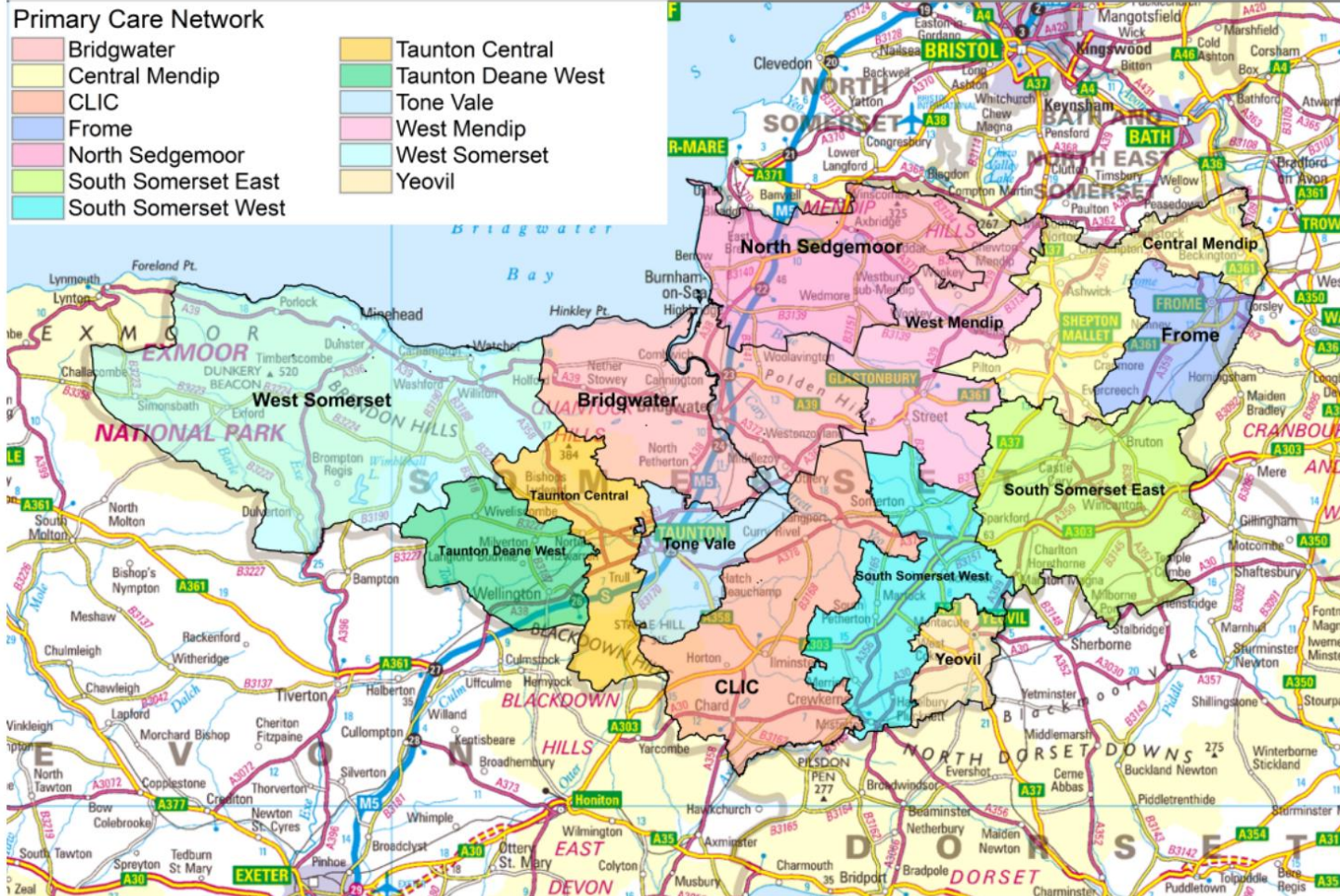


Health and Wellbeing Profile

Detailed Map

Highlight Map

Practice & PCN Map



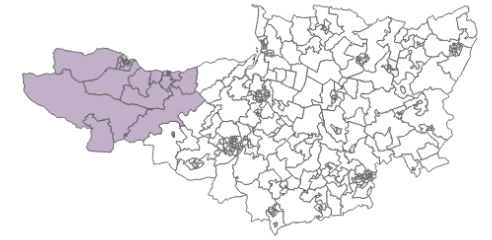
GP Practices

- DUNSTER & PORLOCK SURGERIES
- EXMOOR MEDICAL CENTRE
- MINEHEAD MEDICAL CENTRE
- WEST SOMERSET HEALTHCARE

This map is reproduced from Ordnance Survey material with the permission of Ordnance Survey on behalf of the Controller of Her Majesty's Stationary Office © Crown copyright. Unauthorised reproduction infringes Crown copyright and may lead to prosecution or civil proceedings. Licence no. 100038382 (2020)

Somerset Primary Care Networks (PCNs)

Area Profile



WEST SOMERSET PCN



Health and Wellbeing Profile

District

Somerset West and Taunton

Key Urban Areas

Minehead pop. 12k
Watchet pop. 4k

Description

An area roughly equivalent to the old West Somerset district council area.

Births per Year

223

Deaths per Year

493

Number of Households

14692

Number of Residents

32937

Rurality **PCN** Somerset

Rural village	31%	31%
Urban area	31%	31%
Rural town	25%	25%
Unclassified	13%	13%

Density **PCN** Somerset

Area (km2)	674	3451
Population per km2	49	163

Age and Sex **PCN** Somerset

0-15	13%	18%
16-64	52%	58%
65+	35%	25%
Female	52%	51%
Male	48%	49%

Census 2011 **PCN** Somerset

Born in UK	95%	94%
Households with no car	19%	16%

Religion **PCN** Somerset

Christian	66%	64%
No religion	25%	27%
Other religions	10%	9%

Ethnicity **PCN** Somerset

White	99%	98%
Black, Asian & Minority	1%	2%

Somerset Primary Care Networks (PCNs)

WEST SOMERSET PCN



Health and Wellbeing Profile

Core 20+5 Area (LSOAs within the most 20% deprived areas across England).

LSOA within the most deprived 20% of areas across Somerset but not across England

- Brendon Hills
- Carhampton and Withycombe
- Dulverton
- Dunster and Timberscombe
- Exford
- Minehead Central
- Minehead Woodcombe
- Old Cleeve
- Porlock and District
- Roadwater
- Watchet North
- Watchet South
- West Quantock
- Williton North
- Williton South

Education Settings

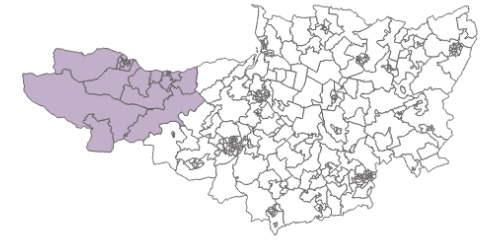


Overall IMD and Income Indexes

13 12 11 10 9 8 7 6 5 4 3 2 01 - Most Deprived

IDACI rank				10										
IDAOPi rank				10										
IMD rank						7								
IMD Sub-Domain PCN Rank	13	12	11	10	9	8	7	6	5	4	3	2	1	

Adult Skills rank				10										
Barriers to Housing and Services rank						8								
Children and Young People rank											3			
Crime rank					9									
Education rank								6						
Employment rank						8								
Geographical Barriers rank										4				
Health rank														1
Income rank					9									
Indoors rank												2		
Living Environment rank											3			
Outdoors rank											3			
Wider Barriers rank									5					



WEST SOMERSET PCN



Health and Wellbeing Profile

Primary Pupils

4490

Secondary Pupils

4490

Pupil Premium -
Primary

4490

Pupil Premium -
Secondary

4490

Health Visiting

PCN Somerset

	PCN	Somerset
BF 6-8 Weeks	51%	54%
Good 2-2.5y development	67%	55%
Universal Partnership Proportion	1%	2%
Universal Plus Proportion	9%	9%
Universal Proportion	66%	66%

National Child Measurement Programme PCN Somerset

	PCN	Somerset
Reception Excess Weight	29%	23%
Reception Very overweight	13%	10%
Year 6 Excess Weight	30%	32%
Year 6 Very overweight	25%	17%

School Census

PCN Somerset

	PCN	Somerset
English	94%	91%
Free School Meals Primary and Middle	19%	17%
Free School Meals Secondary and All-Through	15%	16%
Polish	1%	3%
Portuguese	0%	1%
Romanian	0%	1%
SEND Primary and Middle	11%	13%
SEND Secondary and All-Through	11%	14%

Vulnerability Factors (rate per 10,000) PCN Somerset

	PCN	Somerset
Child Protection Plan	136	127
Child Reported Missing	76	75
NEET	133	120
Permanent exclusion	35	22
Persistent Absence	1145	835
Pupil referral unit	115	77
Referral to getset or Team8	390	369
Young Carer	7	9

Ofsted

PCN Somerset

	PCN	Somerset
Grade 5 or above in English & Maths GCSEs	40%	39%
School leaver destination of education or employment	95%	95%

Somerset Primary Care Networks (PCNs)

Adults



WEST SOMERSET PCN



Health and Wellbeing Profile

Prevalence (QOF Registers) PCN Somerset

	PCN	Somerset
Any long-term condition (16+)	62%	55%
Hypertension	21%	17%
Smoking	16%	17%
Obesity	13%	12%
Diabetes	8%	7%
Asthma	7%	7%
Cancer	5%	4%
CHD	5%	4%
CKD	5%	5%
Atrial fibrillation	4%	3%
Stroke	3%	2%
COPD	3%	2%
Depression	2%	2%
Heart Failure	1%	1%
PAD	1%	1%
Rheumatoid Arthritis	1%	1%
Dementia	1%	1%
Osteoporosis	1%	1%
Epilepsy	1%	1%
Mental Health	1%	1%
Learning disability	1%	1%

Screening PCN Somerset

	PCN	Somerset
Breast Cancer Screening	75%	70%
Cervical Cancer Screening	73%	75%
Bowel Cancer Screening	66%	67%

Economically Active PCN Somerset

	PCN	Somerset
Economically active female	88%	79%
Economically active male	66%	83%

Hospital Activity (rate per 10,000) PCN Somerset

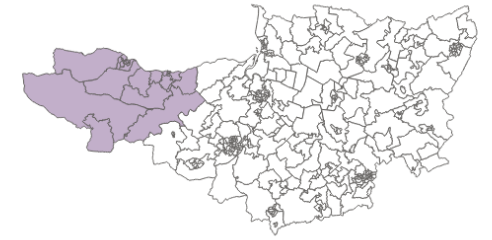
	PCN	Somerset
Accident + Emergency Arrivals	4714	4162
Acute Care Bed Days	13314	11132
Elective Admissions	1700	1539
Emergency Admissions	1564	1508
Outpatient First Attendances	3404	3430

Adult Social Care (rate per 10,000) PCN Somerset

	PCN	Somerset
Direct Contacts	377	374
Notification 2s	35	44

Vulnerability Factors (rate per 10,000) PCN Somerset

	PCN	Somerset
Adult with a Proven Offence	488	415
Households on assisted bin registered rate per 10000 households	415	217
Number of 65's living alone rate per 10000 households	1992	1476



WEST SOMERSET PCN



Health and Wellbeing Profile

[Primary Schools](#)

All Saints CofE VC Infants School
Crowcombe CofE VA Primary School
Cutcombe Church of England First School
Dulverton Junior School
Dunster First School
Exford Church of England First School
Knights Templar Community Church School & Nursery
Minehead First School
Old Cleeve CofE School, Washford
St Dubricius Church of England VA School
St Michael's Church of England First School
St Peter's Church of England First School
Stogumber CofE Primary School
Timberscombe Church of England First School

[Secondary, Middle and All Through Schools](#)

Danesfield Church of England Voluntary Controlled
Community Middle School
Minehead Middle School
West Somerset College

[Children Centres](#)

Dulverton Building
Quantock East
Quantock West
West Coast & Exmoor

[Private Schools](#)

None

[Special Schools](#)

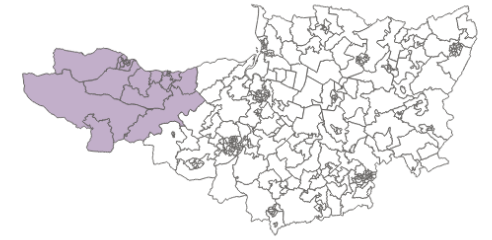
Foxes Academy

[Further Education](#)

Somerset, Skills & Learning

[Pupil Referral Units](#)

None



WEST SOMERSET PCN



Health and Wellbeing Profile

[GP Practices](#)

DUNSTER & PORLOCK SURGERIES
EXMOOR MEDICAL CENTRE
MINEHEAD MEDICAL CENTRE
WEST SOMERSET HEALTHCARE

[Dentists](#)

Blenheim Dental Practice, 5B Blenheim Road, Minehead
Dulverton Dental Practice, Oldberry House, Dulverton
Holloway House Dental Surgery, The Holloway, Minehead
Oneleigh House Dental Practice, 13 High Street, Williton
Ruttley Dental Surgery, 59 Ponsford Road, Minehead

[Opticians](#)

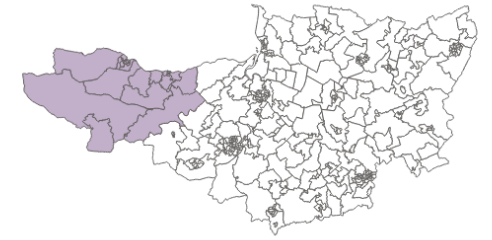
Cranmers Optometrists, 12 Park Street, Minehead
Exmoor Eyecare, 3 The Parks, Minehead
Exmoor Eyecare, 55B Swain Street, Watchet
Specsavers, 4 The Parade, Minehead

[Pharmacies](#)

Boots Pharmacy, Minehead
Dulverton Pharmacy, Dulverton
John Ware, Minehead
Lloyds Pharmacy, Irnham Lodge, Minehead
Lloyds Pharmacy, Williton Surgery, Taunton
Porlock Pharmacy, Porlock
Quantock Pharmacy, Watchet
Tesco In Store Pharmacy, Minehead

[Hospitals & MIUs](#)

Minehead MIU



WEST SOMERSET PCN



Health and Wellbeing Profile

[Air Quality Management Sites](#)

None

[Library Services](#)

Dulverton Library
Minehead Library
Porlock Community Library
Watchet Community Library
Williton Library

[Notable Landmarks](#)

Ancient Mariner Statue, Watchet
Dunkery Beacon
Dunster Castle
Minehead Beach
Start of South West Coast Path at Minehead
West Somerset Railway terminus at Minehead

[Community Anchors](#)

Rugby Club, Minehead
Sainsbury Hall, Minehead
Watchet Community Cinema

[Community Events](#)

Exmoor Food Festival
Watchet Wednesday Markets

[Conservation Areas](#)

Exmoor National Park
Quantock Hills AONB

[Major Roads](#)

A358 Chard to Williton

[Railway Stations](#)

No mainline stations
West Somerset Railway

[Sports Centres](#)

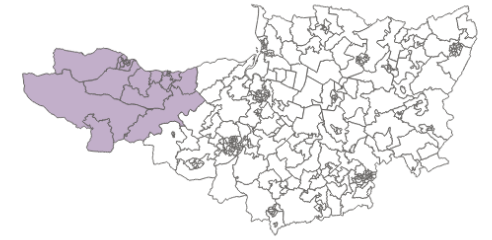
West Somerset Sports & Leisure Centre, Minehead

[Theatres and Cinemas](#)

Regal Theatre, Minehead

[Welfare Advice](#)

West Somerset Advice Bureau, Minehead



WEST SOMERSET PCN



Health and Wellbeing Profile

[The Population](#)

Number of residents - ONS 2019

Births - Nomis Live Births for small geographic areas 2019

Deaths - Nomis Mortality statistics 2019

Sex and age breakdown - ONS 2019

Ethnicity, Religion and Born in UK - Census 2011

State school children first language - School census Oct 2020

Health Visiting caseload - Somerset County Council 2019/20

Pupil premium - DFE July 2020

[Public Health](#)

Breastfeeding - Somerset County Council 2019/20

Overweight/excess weight - NCMP 2019/20

Adult risk factors - Fingertips 2019

Preventative activities - Fingertips 2019

Health usage - Somerset CCG 2019

Adult social care - Somerset County Council 2019/20

GPs - NHS digital Nov 2020

People living with disease - Fingertips 2019

Health resources - NHS digital Nov 2020

[Vulnerability Factors](#)

Over 65s living alone - Census 2011

Assisted Bin Register - 2019

Getset or Team8 referral - 2015 to Feb 2021

Adult with proven offence - 2015 to Feb 2021

Child protection plan - 2012 to Feb 2021

Child reported missing - 2013 to Feb 2021

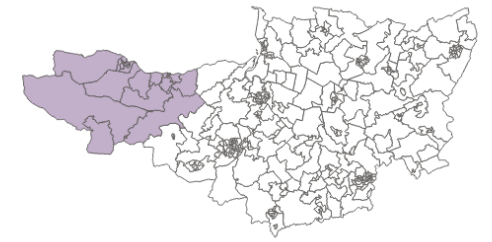
NEET - 2015 to Feb 2021

Permanent exclusion - 2015 to Feb 2021

Persistent absence - 2017 to Feb 2021

Pupil referral unit - 2014 to Feb 2021

Young Carer - 2020 to Feb 2021



WEST SOMERSET PCN



Health and Wellbeing Profile

[Education & Employment](#)

Good level of development - Somerset County Council 2019/20

Pupils - School Census Oct 2020

Free school meals - School Census Oct 2020

SEND - School Census Oct 2020

GCSE results - Ofsted 2019

School leaver destinations - Ofsted 2019

Economically active - Oct 2019 - Sep 2020

School list - DFE Jan 2021

[Environment](#)

Number of households - Census 2011

Area breakdown - Census 2011

Railway stations - refreshed Jan 2021

Major roads - refreshed Jan 2021

Notable landmarks - refreshed Jan 2021

Conservation areas - refreshed Jan 2021

Air quality management sites- refreshed Jan 2021

[Deprivation](#)

Index of Multiple Deprivation (IMD) 2019